Plan showing the Proposed Additional Construction to the existing building in Plot no. 25. Door no. 7.A, S.No 419/2, Krishnamachari nagar 2nd street, Maduravoyal village, Maduravoyal town panchayat, Saidapet taluk. Scale: 1:8.

Planning Permit No. A 1939/92
APPROVED
SUBJECT TO THE CONDITIONS IN THIS OFFICE LETTER.
No. A3/27969/92 Date 12/92
FOR MEMBER SECRETARY
MADRAS METROPOLITAN DEVELOPMENT AUTHORITY
MADRAS - 600 008.

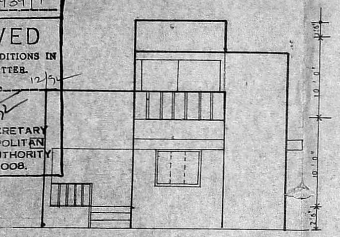

Elevation

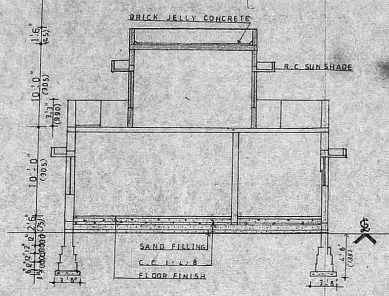

Section on 'AB'

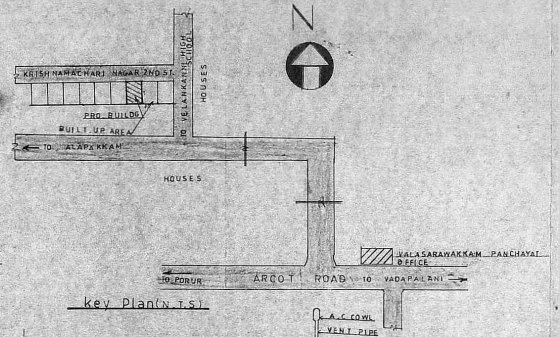

Key Plan (N.T.S.)

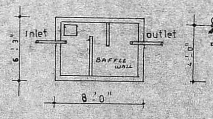

PLAN OF SEPTIC TANK

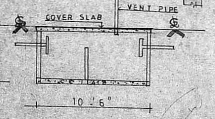

SECTION OF SEPTIC TANK

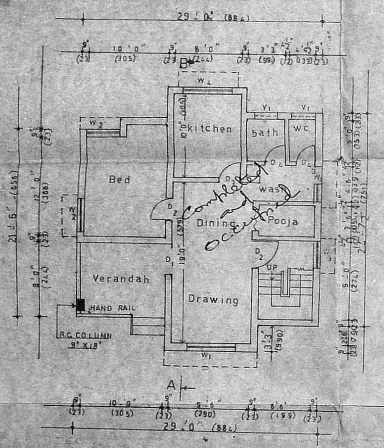

Plan of Ground floor plan

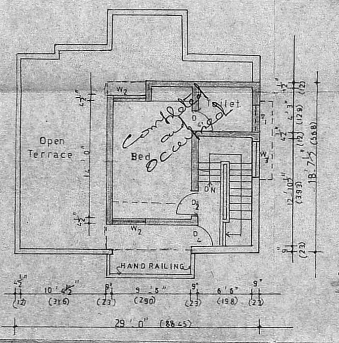

Plan of First floor & Terrace floor

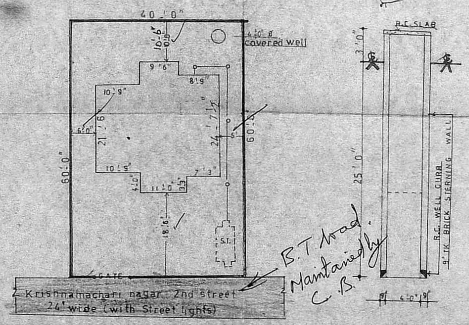

WELL (Scientifically closed)

Site plan 1"16'

Specification

FOUNDATION : Sand filling P.C.C. 1:4:8. Brick work [illegible].

Brick work : Brick work in C.M. 1:5 using 1st class bricks.

ROOFING : R.C. Roof slab 1:2:4 mix with suitable reinforcement.

PLASTERING : Plastering in c.m. 1:5

S.No	JOINERIES		IN SQ.FT		IN SQ.M	
1	T.W. Panelled door	D_1	3'6"	7'0"	105	213
2	Do	D_2	3'0"	7'0"	99	213
3	Do	D_3	2'9"	7'0"	840	213
4	Do	D_4	2'6"	7'0"	75	213
5	T.W. Glazed window	W_1	6'0"	4'6"	183	135
6	Do	W_2	4'0"	4'6"	122	135
7	Do	W_3	3'0"	4'6"	90	135
8	Do	W_4	4'0"	3'0"	122	90
9	T.W. Door cum window	D.W.	4'6"	7'0"	135	213
10	T.W. Glazed ventilator	V_1	3'0"	2'0"	91	61

Colour index

PROPOSED BUILDING
EXISTING BUILDING
ROAD
BOUNDARY LINE

R. Chandramouli

Owner

P. GOKULABALAN, D.C.E.
CONSULTING ENGINEER &
Licensed Surveyor Class-II No. 91
[Corporation of Madras]
No. 71, USMAN ROAD,
T. NAGAR, MADRAS-17

Licensed surveyor